



# Integrated Atlas Designer

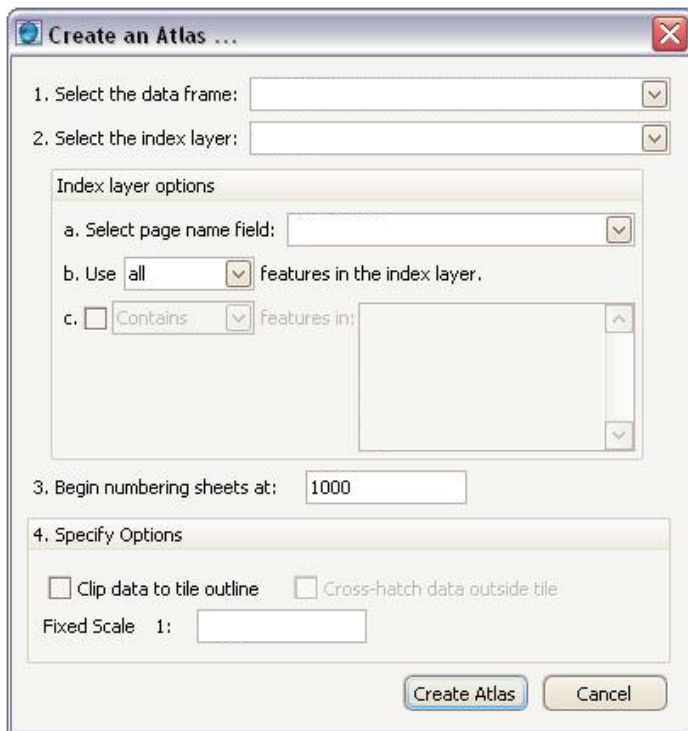
## Enhanced Value through Applied Analysis

### Map Series Generation

Integrated® Atlas Designer™ is an extension for ArcMap that provides users with the ability to quickly generate a map series for areas such as municipalities, gathering systems, operations areas, or emergency planning zones.

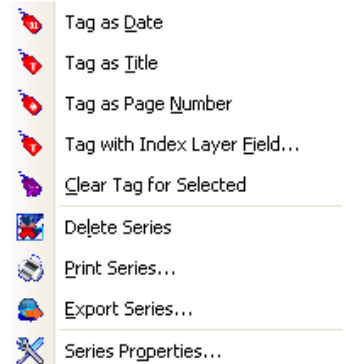
### User Friendly Interface

Map series are developed using a set of user defined parameters and an index layer that defines the focus extent for each page.



By tagging items in the layout template with a property, (date, title, page number, index field) values for each sheet in the series can be automatically generated or updated. Users can also automatically update text on a per-map basis or for entire map series.

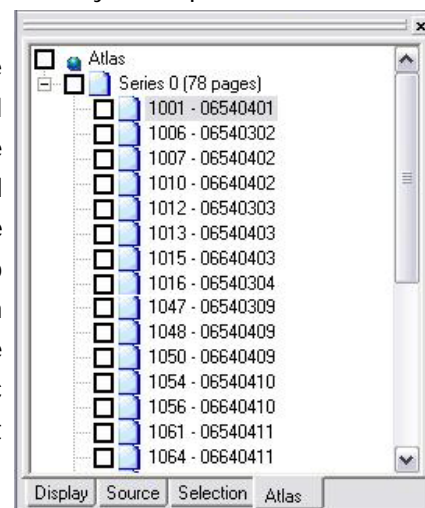
Generated map sheets are managed through the familiar ArcMap interface on an Atlas Manager tab where each individual sheet is available to be viewed and managed independently. Map pages can be saved, exported, or printed as individual maps or as a set.



### Automated Process, Template Driven

The Integrated® Atlas Designer™ uses the template files and symbology settings of ArcMap, meaning your corporate standards can be easily incorporated and implemented.

By automating the cartographic process and incrementing properties of the map sheet such as dates and index fields automatically, the amount of time dedicated to the map-making process can be greatly reduced while improving cartographic consistency and product quality.



**Put our team to work for you!** Our diverse suite of solutions is focused on establishing and enhancing the true value of GIS and applied data management in your organization.